WESTERN SUBURBS - WARD : HE - WS 07

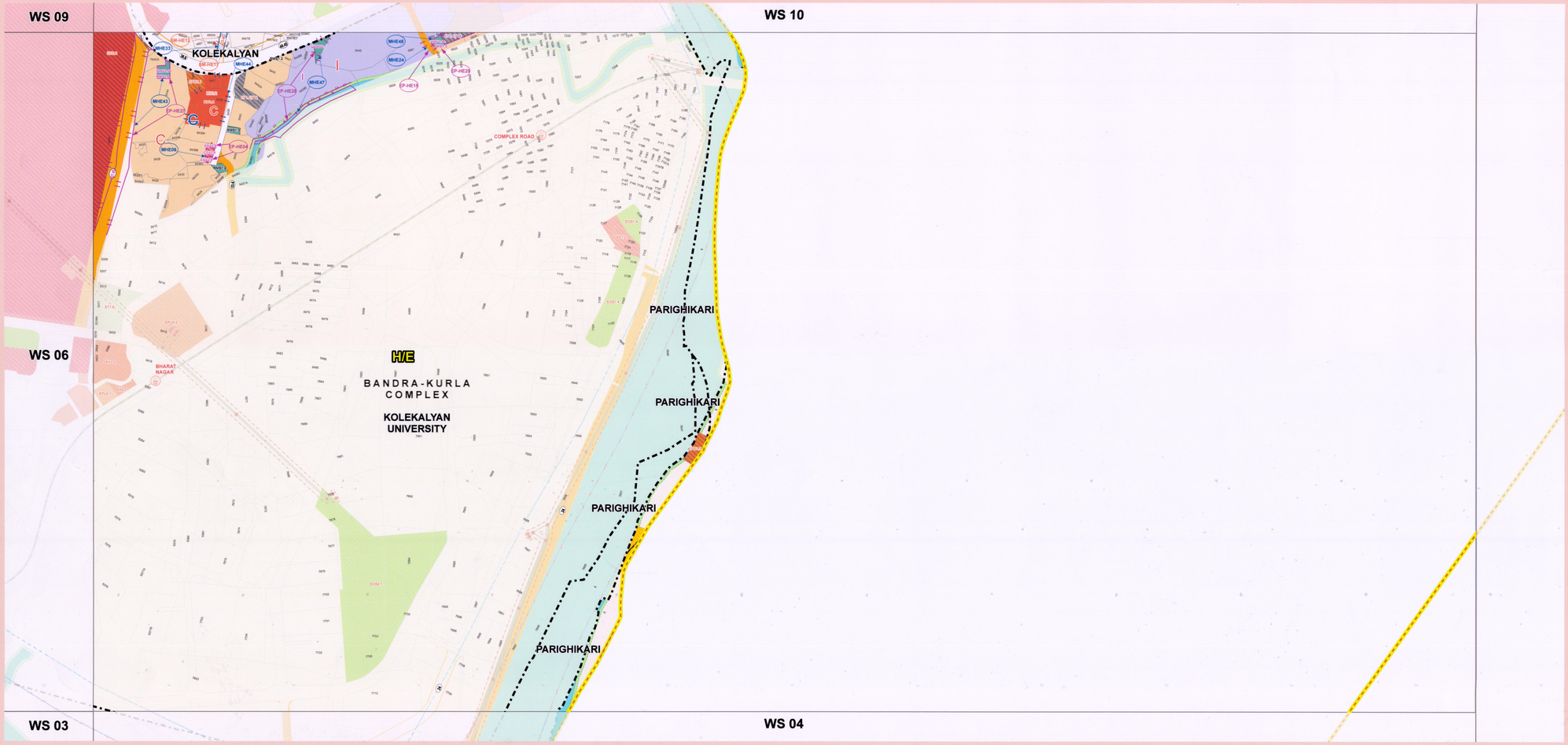

अनु. क्र.	मंजूर फेरबदल क्र.	फेरबदल क्र.	महाराष्ट्र प्रादेशिक व नगर रचना अधिनियम १९६६ च्या कलम २६ नुसार संशिद्ध क्रांतीच्या आराखड्यातील प्रस्ताव	महाराष्ट्र प्रादेशिक व नगर रचना अधिनियम १९६६ च्या कलम ३० नुसार नियोजन प्राधिकरणाने सादरीकरणे आणि सादर केलेले फेरबदल	महाराष्ट्र प्रादेशिक व नगर रचना अधिनियम १९६६ च्या कलम ३१(१) नुसार शासनाने मंजूर केलेले फेरबदल
Sr.No.	Sanctioned Modification No.	Modification No.	Proposals as per published plan under Section 26 of MR & TP Act 1966	Modification proposed by the Planning Authority and submitted under Section 30 of MR & TP Act 1966	Modification sanctioned by Government under Section 31(1) of the MR & TP Act 1966
1	SM-HE12	MHE33	अस्तित्वातील रस्ता	मं.मु. क्र. ४९५८९ ४९५७ ४५४३ ४५३० ४५४८ व ४५४१.१. या मुळेशाळा अस्तित्वातील रस्त्याला १३.४० मी रस्ता रुंदीकरण दाखविले	मंजूरी देण्यास नकार, कलम २६ नुसार प्रस्ताव पुर्नस्थापित.
			Existing road	Widening of 13.40 mtr. is shown to the existing road between CTS No. 4949/1 & 4945 village Kolekalyan.	Refused to accord sanction, Proposal u/s 26 is reinstated
2	SM-HE17	MHE44	(RH 1.2) हॉस्पीटल व (C Zone) वाणिज्य क्षेत्र	आरक्षण (RH 1.2 (हॉस्पीटल)) हे रद्द केले व सदर भूखंडाचा औद्योगिक क्षेत्र दाखविले	मंजूरी देण्यास नकार, कलम २६ नुसार प्रस्ताव पुर्नस्थापित.
			(RH 1.2) Hospital & C Zone	Reservation of (RH 1.2) Hospital on CTS No. 5438, 5441 & 5436of village Kolekalyan is deleted and zone is changed from C Zone to I Zone.	Refused to accord sanction, Proposal u/s 26 is reinstated
3	SM-T31	MGEN03	DH 3.1 (धर्मादाय दवाखाना)	DH 3.1 या नामनिर्देशनाचे जाहा धर्मादाय दवाखाना मंजूर दाखाखाना आणि केले आहे	कलम ३० सपोटे प्रस्तावित फेरबदलानुसार मंजूर
			DH 3.1 Charitable Dispensary	The designation for DH 3.1 is changed from Charitable Dispensary to Dispensary	Sanctioned as proposed u/s 30

कलम ३० नुसार फेरबदल MODIFICATION u/s 30 SHOWN AS

कलम ३१ नुसार सारभूत स्वरुपाचे बदल/ वगळलेला भाग EXCLUDED PART/ SUBSTANTIAL MODIFICATION u/s 31 SHOWN AS

कलम ३१ नुसार दर्शविलेले मंजूर फेरबदल SANCTIONED MODIFICATION u/s 31 SHOWN AS

Legend

EXISTING

Education
- EE1.1 Municipal School
- EE1.2 Primary & Secondary School
- EE1.3 Special School
- EE2.1 College
- EE2.2 University/IIT
- EE3.1 Other Education

Health
- EH1.1 Municipal Dispensary/ Health Post
- EH1.2 Municipal Hospital
- EH1.3 Municipal Maternity Home
- EH2.1 Government Hospital
- EH3.1 Dispensary/Clinic/Lab
- EH3.2 Private Hospital
- EH3.3 Rehabilitation Center
- EH3.4 Veterinary Hospital
- EH3.5 Other Medical Facilities

Open Spaces
- EOS1.1 Tank/Pond/Lake
- EOS1.2 Promenade
- EOS1.3 Beach
- EOS1.4 Play Ground
- EOS1.5 Garden/Park
- EOS2.1 Club/Gymkhana
- EOS2.2 Swimming Pool
- EOS2.3 Zoo
- EOS2.4 Municipal Sports Complex
- EOS2.5 Sports Complex/ Stadium
- EOS2.6 Recreation Ground
- EOS2.7 Green Belt
- DEOS2.8 Botanical Garden

Housing
- ER1.1 Municipal Staff Quarters
- ER1.2 Police Staff Quarters
- ER1.3 Government Staff Quarters
- ER1.4 BEST Staff Quarters
- ER1.5 Municipal Housing
- ER2.1 Rehabilitation & Resettlement

Public Utility and Facilities
- EPU1.1 Fire Station/ Command Center
- EPU1.1 Fuel Station
- EPU3.1 Police Station
- EPU3.2 Police Chowky
- EPU3.3 Correction Facilities
- EPU3.4 Police Facilities
- EPU3.5 Court
- EPU4.1 Post & Telegraph
- EPU4.2 Telephone Exchange
- EPU4.3 Radio Transmission
- EPU4.4 Television Station
- EPU4.5 Wireless Station
- DEPU5.1 Electric Power Plant
- EPU5.2 Electricity Transmission & Distribution Facilities
- DEPU6.1 Service Industrial Estate

Public Offices
- EO1.1 Municipal Octroi Naka
- EO1.2 Municipal Printing Press
- EO1.3 Municipal Office
- EO2.1 Government Office
- EO3.1 Other Public Offices

Social Amenities
- ESA1.1 Municipal Retail Market
- ESA1.2 Retail Market
- ESA1.3 Wholesale Market
- ESA1.4 Shopping Center
- ESA2.1 Beggars Home
- ESA2.2 Children's Home
- ESA2.3 Orphanage
- ESA2.4 Old Age Home
- ESA2.5 Welfare Center
- ESA2.6 Women Hostel
- ESA2.7 Students Hostel
- ESA2.8 Library
- ESA2.9 Homeless Shelter
- ESA3.1 Auditorium
- ESA3.2 Cinema Theatre
- ESA3.3 Drama Theatre
- ESA3.4 Art Gallery
- ESA3.5 Museum
- ESA3.6 Open Air Theatre
- ESA3.7 Aquarium
- ESA3.8 Public Hall
- ESA3.9 Planetarium
- ESA4.1 Hindu Traditional / Electric Cemetery
- ESA4.2 Muslim Cemetery
- ESA4.3 Christian Cemetery
- ESA4.4 Buddhist Cemetery
- ESA4.5 Composite Cemetery
- ESA4.6 Jewish Cemetery
- ESA4.7 Tower of Silence
- ESA4.8 Cemetery Others
- ESA4.9 Other Social Amenity
- ESA5.2 Abattoir
- ESA7.1 Film/ TV Studio

Municipal Services
- EMS1.1 Road Depot
- EMS1.2 Municipal Chowky
- EMS1.3 Municipal Facilities
- EMS2.1 Transport Garage
- EMS2.3 Asphalt Plant
- EMS2.4 Municipal Laboratory
- EMS2.5 Municipal Workshop
- EMS2.6 Municipal Laundary
- EMS3.1 Solid Waste Management Facilities
- EMS3.2 Landfill Sites
- EMS4.1 Sewage Treatment Plant / Facilities
- EMS4.3 Sewage Pumping Station
- EMS5.1 Reservoir
- EMS5.2 Water Pumping Station
- EMS5.3 Water Treatment Plant
- EMS5.4 Water Trunk Main/Aqueduct
- EMS5.5 Hydraulic Engineering Department Facilities
- EMS6.1 Storm Water Pumping Station

Primary Activities
- EP1.1 Fish & Net Drying Yard
- EP1.2 Fish Cold Storage/Godown/ Fishing Related Industries
- EP2.1 Dhobi Ghat
- EP3.1 Cattle Pound/ Dairy
- EP4.1 Dairy

Transportation
- ETT1.1 Truck Terminus
- ETT1.2 State Transport Depot
- ETT1.3 Regional Transport Office
- ETT1.4 BEST Bus Facilities
- ETT1.6 Parking Lot
- ETT1.6 (PT) Public Parking Lot
- ETT2.1 Water Transport Terminal
- ETT2.2 Jetty
- ETT3.1 Airport/Heliport
- ETT4.1 Railway Station
- ETT4.2 Railway Terminus
- ETT4.3 Railway Yards/Tracks Facilities Including Tracks
- ETT4.4 Metro/Mono Rail Carshed
- ETT4.5 Intermodal Transport Terminus

Amenity Plot
- EAM Amenity Plot

Policy Note:
The word used on Plan/Report/DCPR as "designated" for the purpose of showing respective existing facilities/ amenities shall be changed to "Existing". So the prefix "D" at all the places shall be replaced by prefix "E" eg DE, DO1, DSA etc. shall be changed to EE, EO1, ESA etc.

RESERVATIONS

Education
- RE1.1 Municipal School
- RE1.2 Primary/ Secondary School
- RE1.3 Special School
- RE2.1 Higher Education
- RE3.1 Other Education
- RE4.1 Urban Planning Institute
- RE4.2 Medical Institute
- RE4.3 Financial Institute
- RE4.4 Other Institute

Health
- RH1.1 Municipal Dispensary/ Health Post
- RH1.2 Hospital
- RH1.3 Municipal Maternity Home
- RH3.1 Rehabilitation Center
- RH3.4 Veterinary Hospital

Open Space
- ROS1.2 Promenade
- ROS1.4 Play Ground
- ROS 1.5 Garden/ Park
- ROS2.1 Club/Gymkhana
- ROS2.2 Swimming Pool
- ROS2.3 Zoo
- ROS2.4 Municipal Sports Complex
- ROS2.5 Sports Complex / Stadium
- ROS2.7 Green Belt
- ROS2.8 Botanical Garden

Housing
- RR1.1 Municipal Staff Quarters
- RR1.2 Police Staff Quarters
- RR1.3 Government Staff Quarters
- RR1.5 Municipal Housing
- RR1.6 Police Housing
- RR1.7 Government Housing
- RR2.1 Rehabilitation & Resettlement
- RR2.2 Affordable Rental Housing
- RR3.1 Koli Housing

Public Utility & Facilities
- RPU1.1 Fire Station
- RPU2.1 Fuel Station
- RPU3.1 Police Station
- RPU3.2 Police Chowky
- RPU3.3 Correction Facilities
- RPU3.4 Police Facilities
- RPU3.5 Court
- RPU4.1 Post & Telegraph
- RPU5.2 Electricity Transmission & Distribution Facilities
- RPU6.1 Service Industrial Estate

Public Offices
- RO1.3 Municipal Office
- RO2.1 Government Office
- RO3.1 Disaster Management Facilities

Social Amenities
- RSA1.1 Municipal Market With Vending Zone
- RSA1.2 Retail Market With Vending Zone
- RSA2.1 Multipurpose Community Centre
- RSA2.7 Students Hostel
- RSA2.9 Homeless Shelter
- RSA3.3 Cultural Centre/Drama Theatre/ Theatre
- RSA3.5 Museum
- RSA3.6 Art Gallery
- RSA3.7 Leisure Park
- RSA4.8 Cemetery
- RSA 4.9 Old Age Home
- RSA5.1 Exhibition Centre
- RSA5.2 Multipurpose Housing for Working Women Care Centre
- RSA6.1 Adhar Kendra With Skill Development Centre
- RSA6.2 Public Convenience
- RSA5.3 Film/ TV Studio
- RSA7.1 Animal Shelter
- RSA8.1

Municipal Services
- RMS1.1 Road Depot
- RMS1.2 Municipal Chowky
- RMS1.3 Municipal Facilities
- RMS2.1 Transport Garage
- RMS3.1 Solid Waste Management Facilities
- RMS3.2 Landfill Site
- RMS3.3 Scrap Yard
- RMS.4.1 Sewage Treatment Plant /Facilities
- RMS4.3 Sewage Pumping Station
- RMS5.1 Reservoir
- RMR5.2 Water Pumping Station
- RMS5.3 Water Treatment Plant
- RMS5.5 Hydraulic Engineering Department Facilities
- RMS6.1 Storm Water Pumping Station

Primary Activity
- RP1.1 Fish & Net Drying Yard
- RP2.1 Dhobi Ghat
- RP4.1 Cattle Pound

Transportation
- RTT1.1 Truck Terminus
- RTT1.2 State Transport Depot
- RTT1.4 Rest Bus Facilities
- RTT1.6 Parking Lot
- RTT2.1 Water Transport Terminal
- RTT2.2 Jetty
- RTT3.1 Metro / Mono Rail Carshed

Amenity Plot
- RAM Amenity Plot
- Koliwada
- Gaothan
- Water Supply Tunnel Shaft

Land Use Zones
- R Residential
- C Commercial
- I Industrial
- NDZ No Dedevelopment Zone
- NA Natural Areas
- NW Natural Water Course
- PDZ Port Operational Zone
- PWFDZ Port's Water Front Development Zone
- SDZ-I Special Development Zone-I
- SDZ-II Special Development Zone-II
- G-Z Green Zone
- SDZ Special Development Zone

Road
Existing / Proposed
- Road
- Road Widening
- Railway Track/Stations
- Metro Rail Line 1/ Stations
- Metro Rail Line 2 - 9/ Stations
- Mono Rail Alignment/ Stations
- Traffic Island

Areas Under Regulatory Framework
- High Tide Line (HTL)
- CRZ Buffer
- Archeological Survey of India Monument
- 100 meter Prohibited Area
- 200 meter Prohibited Area
- Fort

Other
- High Voltage Line
- Buffer for River/Nalla/Creek
- Buffer for High Voltage Line
- Buffer for Railway
- Buffer for Highway
- Town Planning Scheme Boundary
- Property (CTS / CS / FP No)
- Area Under SPA
- Village/Division Boundary
- Ward Boundary
- Layout R.G.

Notes : 1. DEVELOPMENT WILL BE RESTRICTED WITHIN THE BUFFER AREAS MARKED FOR HIGHWAYS, RAILWAYS, RIVERS, NALLAS & CRZ AREAS WHICH WILL BE SUBECT TO MODIFICATION OR NOC FROM RESPECTIVE COMPETENT AUTHORITIES. 2. THE HIGH TIDE LINE (HTL) & ITS BUFFER IS ARE SHOWN AS APPROVED CZMP BY MoEF u/no.s 17011/8/95-IA-III DATED 19 JAN 2000 AND SHALL BE CONSIDERED MODIFIED AS FINALIZED BY MoEF FROM TIME TO TIME. 3. PROPOSED LANDUSE SHALL PREVAIL IRRESPECTIVE OF PROPERTY NUMBER/ PROPERTY BOUNDARY SHOWN ON MAP WHICH SHALL BE SUBECT TO CONFIRMATION FROM CITY SURVEY OFFICER OF THE RESPECTIVE AREA. 4. THE PLUS (+) SIGN INDICATES THE COMBINED USERS AS MENTIONED IN WARD REPORT ON THE LAST SHEET OF RESPECTIVE ZONES. 5. THE ALIGNMENT OF NALLAS/ RIVERS is PROVISIONAL SHOWN ON PLAN SHALL BE CONSIDERED AS PER THE REMARKS GIVEN BY SWD. 6.THE BUFFER ALONG NALLA/ RIVER WILL FOLLOW THE FINAL ALIGNMENT OF NALLA/RIVER WIDTH. 7. THE ALIGNMENT OF HIGH TENSION LINES SHOWN ON DP SHALL BE SUBECT TO THE REMARKS FROM RESPECTIVE ELECTRICAL AGENCIES. 8.THE PROPOSED ALIGNMENT OF GMAA, COASTAL ROAD, METRO RAIL, MONO RAIL AND EASTERN FREEWAY IS PROVISIONAL SHALL BE SUBECT TO FINALIZATION FINALIZATION FROM RESPECTIVE DEPARTMENTS / AGENCIES WITH THE APPROVAL OF STATE GOVERNMENT. 9. THIS PLAN IS TO BE READ WITH REVISED DRAFT DCR 2034 AND DRAFT EIP REPORT.

GRID KEYMAP

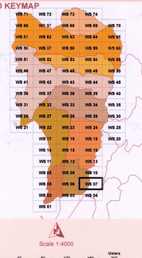

WESTERN SUBURBS

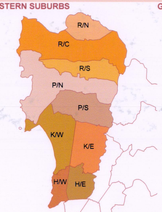

GREATER MUMBAI

बृहन्मुंबई महानगरपालिका
Municipal Corporation of Greater Mumbai

Town Planning Officer (नगर रचना अधिकारी) | Chief Engineer (DP) (मुख्य अभियंता (वि.नि.)) | Municipal Commissioner (महापालिका आयुक्त)

विकास योजना - २०३४ बृहन्मुंबई

महाराष्ट्र शासनाने महाराष्ट्र प्रादेशिक व नगररचना अधिनियम १९६६ च्या कलम ३१(१) अन्वये शासन अधिसूचना क्र. टीपीबी-४३१०/६९६/प्र.क्र.११८/२०१०/विनि/नबि-११ दिनांक ८ मे २०१८ अन्वये मंजूर केलेली योजना

DEVELOPMENT PLAN- 2034 OF GREATER MUMBAI

SANCTIONED BY GOVT. OF MAHARASHTRA U/S 31(1) OF MR & TP ACT, 1966 VIDE NOTIFICATION NO. TPB-4317/629/CR-118/2017/DP/UD-11 DATED 08TH MAY 2018

URBAN DEVELOPMENT DEPTT. MANTRALAYA, MR. BAI-32

Deputy Secretary
Urban Development Deptt.
Mantralaya, Mumbai - 32.