# बृहन्मुंबई विकास आराखडा - २०३४ GREATER MUMBAI DEVELOPMENT PLAN - 2034

# पश्चिम उपनगरे - प्रभाग : एच/पू व के/पू WESTERN SUBURBS - WARD : HE & KE - WS 10

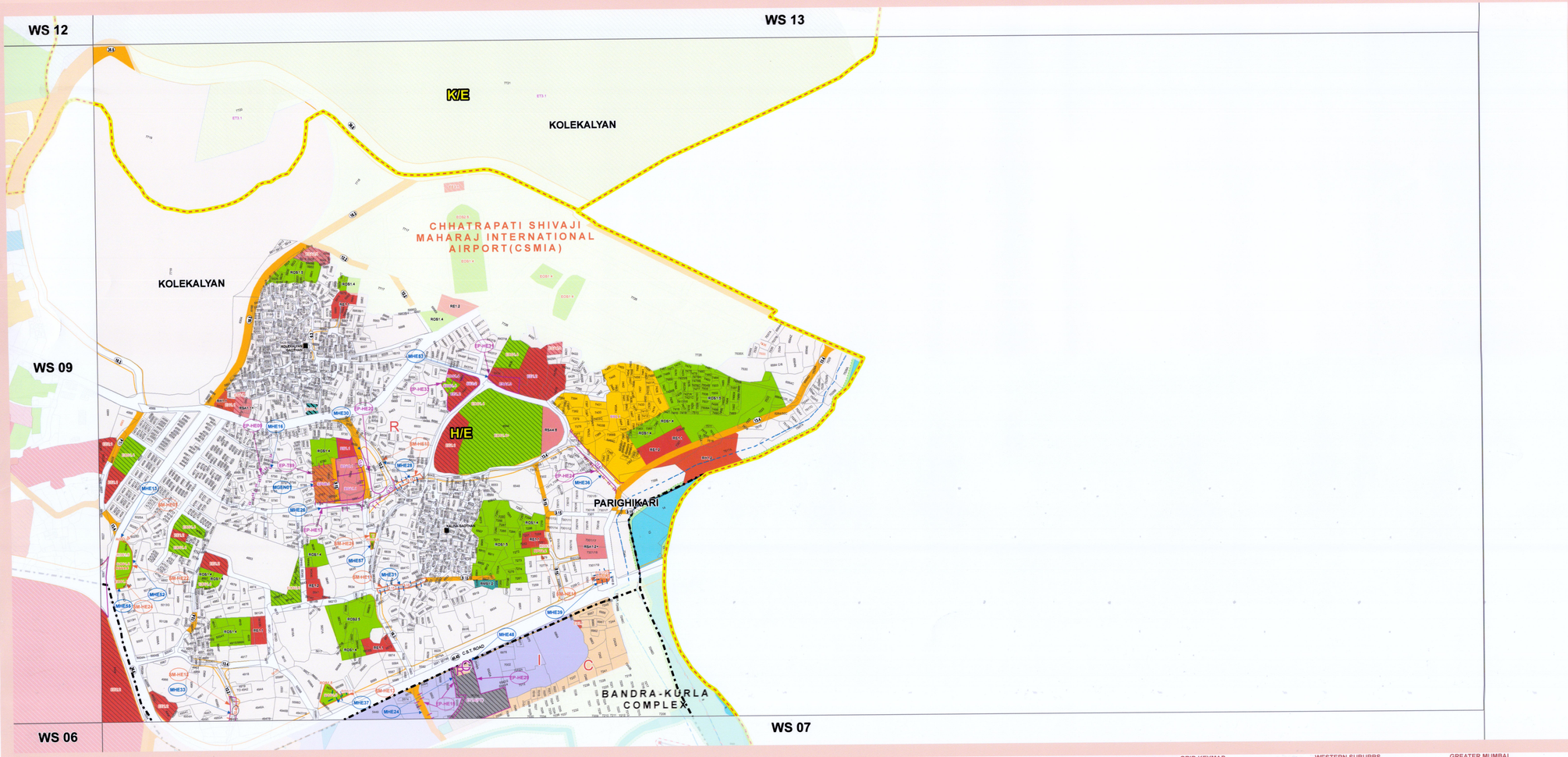


| अनु. क्र. Sr.No. | मंजूर फेरबदल क्र. Sanctioned Modification No. | फेरबदल क्र. Modification No. | महाराष्ट्र प्रादेशिक व नगर रचना अधिनियम १९६६ च्या कलम २६ नुसार प्रसिद्ध झालेल्या आराखड्यातील प्रस्ताव Proposals as per published plan under Section 26 of MR & TP Act 1966 | महाराष्ट्र प्रादेशिक व नगर रचना अधिनियम १९६६ च्या कलम ३० नुसार नियोजन प्राधिकरणाने प्रस्तावित केलेले बदल Modification proposed by the Planning Authority and submitted under Section 30 of MR & TP Act 1966 | महाराष्ट्र प्रादेशिक व नगर रचना अधिनियम १९६६ च्या कलम ३१(१) नुसार शासनाने मंजूर केलेले फेरबदल Modification sanctioned by Government under Section 31(1) of the MR & TP Act 1966 |
|---|---|---|---|---|---|
| 1 | SM-HE07 | MHE13 | (ROS 1.5) उद्यान / क्रीडांगण<br>(ROS 1.5) Garden/Park | मे.मु.क्र. ५०१पासचा उत्तरेकडील ROS 1.5 (क्रीडांगण व उद्यान) हे आरक्षण वगळले<br>Reservation of (ROS 1.5) Garden/Park is deleted from access road on north side of CTS No. 5014 | कलम ३० मध्ये प्रस्तावित केल्यानुसार मंजूर<br>Sanctioned as proposed u/s 30 |
| 2 | SM-HE10 | MHE28 | ९.१५ ते १२.७० मी प्रस्तावित बेट रस्ता<br>9.15 mtr. & 12.20 mtr. wide to be widened road | मे.मु.क्र. 6538, 6539, 6540, 6603 मौजे कोळेकल्याण येथील ९.१५ मीटर विकास नियोजन रस्त्याची रुंदीकरण वगळण्यात आले आणि विद्यमान रस्त्यात १२.२० मीटर रस्ता रुंदीकरण दर्शविले आहे.<br>Widening of 9.15 mtr. D.P. Road on CTS No. 6538, 6539, 6540, 6603 of village Kolekalyan is deleted & 12.20 mtr. to be widened road is shown to the existing road. | मंजूरी देण्यात नकार, कलम ३६ नुसार प्रस्ताव पुनर्स्थापित<br>Refused to accord sanction, Proposal u/s 26 is reinstated |
| 3 | SM-HE11 | MHE31 | ९.१५ मी प्रस्तावित बेट रस्ता<br>9.15 mtr. to be widened road | सदरहू रस्त्याची रुंदीकरण मे.मु.क्र.६८५१ पासून मे.मु.क्र.६७५३ पर्यंत काढण्यात आले आहे.<br>Widening of 9.15 mtr. road on CTS No. 6852 to 6753 is deleted. | मंजूरी देण्यात नकार, कलम ३६ नुसार प्रस्ताव पुनर्स्थापित<br>Refused to accord sanction, Proposal u/s 26 is reinstated |
| 4 | SM-HE12 | MHE33 | अस्तित्वातील रस्ता<br>Existing road | मे.मु.क्र. ४१५८१ व ४१५८ (ROS 1.5) उद्यान / क्रीडांगण आरक्षण तसेच अस्तित्वात कोळेकल्याण मे.मु.क्र. ४८३१ व ४१५८ (ROS 1.5) उद्यान / क्रीडांगण आरक्षण कायम ठेवण्यात आले.<br>Widening of 13.40 mtr. is shown to the existing road between CTS No. 4949/1 & 4949 village Kolekalyan. | मंजूरी देण्यात नकार, कलम ३६ नुसार प्रस्ताव पुनर्स्थापित<br>Refused to accord sanction, Proposal u/s 26 is reinstated |
| 5 | SM-HE13 | MHE37 | (ROS 1.5) उद्यान / क्रीडांगण<br>(ROS 1.5) Garden/Park | मे.मु.क्र. ५५८९अ व्यतिरिक्त (ROS 1.5) उद्यान / क्रीडांगण आरक्षण तसेच अस्तित्वात कोळेकल्याण मे.मु.क्र. ५८३१ व्यतिरिक्त (ROS 1.5) उद्यान / क्रीडांगण आरक्षण कायम ठेवण्यात आले.<br>Reservation of (ROS 1.5) Garden/Park is deleted from CTS No. 5589A of village Kolekalyan & retained reservation of ROS 1.5 (Garden/Park) on CTS No. 7831 | मंजूरी देण्यात नकार, कलम ३६ नुसार प्रस्ताव पुनर्स्थापित<br>Refused to accord sanction, Proposal u/s 26 is reinstated |
| 6 | SM-HE15 | MHE39 | (RPU 3.2) पोलिस चौकी<br>Reservation of (RPU 3.2) Police Chowky | मे.मु.क्र. ७२४८ व्यतिरिक्त आरक्षण RPU 3.2 (पोलिस चौकी) हे मे.मु.क्र. ७८८२ व७७२ (अंशत) या भूखंडावर स्थलांतरीत करण्यात आले असून ROS1.5 (उद्यान/क्रीडांगण) आरक्षण इतर क्षेत्र सदर भूखंडावरून वगळण्यात आले<br>Reservation of (RPU 3.2) Police Chowky is deleted from CTS No. 7248A village Kolekalyan. Equivalent area of CTS No. 7280 & 7272(pt) which is reserved for (ROS 1.5) Garden/Park is changed to reservation of (RPU 3.2) Police Chowky. | मंजूरी देण्यात नकार, कलम ३६ नुसार प्रस्ताव पुनर्स्थापित<br>Refused to accord sanction, Proposal u/s 26 is reinstated |
| 7 | SM-HE22 | MHE52 | (ROS 1.5) उद्यान / क्रीडांगण<br>(ROS 1.5) Garden/Park | मे.मु.क्र. ५०१३ व्यतिरिक्त ROS 1.5(उद्यान/क्रीडांगण) हे आरक्षण बदलून RSA 4.6(स्मशानभूमी) हे आरक्षण दर्शविण्यात आले<br>Reservation of ROS 1.5(Garden/Park) is changed to RSA 4.6 (Cemetery) on CTS No. 5014. | मंजूरी देण्यात नकार, कलम ३६ नुसार प्रस्ताव पुनर्स्थापित<br>Refused to accord sanction, Proposal u/s 26 is reinstated |
| 8 | SM-HE24 | MHE55 | (ROS 1.5) उद्यान / क्रीडांगण<br>(ROS 1.5) Garden/Park | मे.मु.क्र. ५०१३अ (अंशत) भूखंडावर महापालिकेच्या दवाखाना आरोग्य भूखंड DOS1.5 (क्रीडांगण/उद्यान) आरक्षणाचे दर्शविले<br>Reservation of ROS 1.5(Garden/Park) is changed to DOS 1.5 (Garden/Park) on CTS No. 5013A. | कलम ३० मध्ये प्रस्तावित केल्यानुसार मंजूर<br>Sanctioned as proposed u/s 30 |
| 9 | SM-HE26 | MHE57 | (ROS 1.5) उद्यान / क्रीडांगण<br>(ROS 1.5) Garden/Park | कोळेकरी रोड रस्त्यातील जंक्शनला असलेले ट्रॅफिक आयलंड हे (Traffic Islands "TI")वाहतूक बेट दर्शविले<br>Reservation of ROS 1.5 (Garden/Park) changed to Traffic Islands "TI" | कलम ३० मध्ये प्रस्तावित केल्यानुसार मंजूर<br>Sanctioned as proposed u/s 30 |
| 10 | SM-T31 | MGEN03 | DH 3.1 (पर्सेप्टल दवाखाना)<br>DH 3.1 Charitable Dispensary | DH 3.1 या आणविर्दृष्टेवारी लाल एकेदार दवाखाना बदलून दवाखाना असे केले आहे<br>The designation for DH 3.1 is changed from Charitable Dispensary to Dispensary | कलम ३० मध्ये प्रस्तावित केल्यानुसार मंजूर<br>Sanctioned as proposed u/s 30 |

**प्रारूपीत मंजूर केलेल्या फेरबदलांचे निर्देशन नकाशावर दर्शविण्यात आलेले नाहीत**

**Modification label not shown on plan for following**

| अनु. क्र. Sr.No. | मंजूर फेरबदल क्र. Sanctioned Modification No. | फेरबदल क्र. Modification No. | महाराष्ट्र प्रादेशिक व नगर रचना अधिनियम १९६६ च्या कलम २६ नुसार प्रसिद्ध झालेल्या आराखड्यातील प्रस्ताव Proposals as per published plan under Section 26 of MR & TP Act 1966 | महाराष्ट्र प्रादेशिक व नगर रचना अधिनियम १९६६ च्या कलम ३० नुसार नियोजन प्राधिकरणाने प्रस्तावित केलेले बदल Modification proposed by the Planning Authority and submitted under Section 30 of MR & TP Act 1966 | महाराष्ट्र प्रादेशिक व नगर रचना अधिनियम १९६६ च्या कलम ३१(१) नुसार शासनाने मंजूर केलेले फेरबदल Modification sanctioned by Government under Section 31(1) of the MR & TP Act 1966 |
|---|---|---|---|---|---|
| 1 | SM-HE01 | MHE2 | आंतरराष्ट्रीय विमानतळ<br>Test of 'International Airport' | नकाशावर छत्रपती शिवाजी आंतरराष्ट्रीय विमानतळ असे सुदल नोंद दर्शविले आहे.<br>Test of 'International Airport' is change to Chhatrapati Shivaji International Airport (CSIA) on Airport land. | कलम ३० मध्ये प्रस्तावित केल्यानुसार मंजूर<br>Sanctioned as proposed u/s 30 |
| 2 | SM-HE03 | MHE7 | मे.मु.क्र. ७५३६<br>CTS No. 7536 | महाराष्ट्र अभिलेखानुसार मे.मु.क्रमांक ७५३३ व ७५३६चा सीमा दुरुस्त करण्यात आलेल.<br>CTS boundaries CTS No. 7533 & 7536 are corrected as per Revenue Record. | कलम ३० मध्ये प्रस्तावित केल्यानुसार मंजूर<br>Sanctioned as proposed u/s 30 |
| 3 | SM-HE04 | MHE8 | निरंक<br>Nil | महाराष्ट्र अभिलेखानुसार मे.मु.क्रमांक ५६१०-अ दर्शविण्यात आला<br>CTS No. 5610C is shown as per Revenue Record. | कलम ३० मध्ये प्रस्तावित केल्यानुसार मंजूर<br>Sanctioned as proposed u/s 30 |
| 4 | SM-HE05 | MHE9 | मे.मु.क्र.४५६३<br>CTS No. 4562 | महाराष्ट्र अभिलेखानुसार मे.मु.क्रमांक ४५६२ ला मे.मु.क्रमांक ४५६३ मध्ये बदलण्यात आले<br>CTS No. 4562 is changed to CTS No. 4563 as per Revenue Record | कलम ३० मध्ये प्रस्तावित केल्यानुसार मंजूर<br>Sanctioned as proposed u/s 30 |

कलम ३० नुसार फेरबदल — MODIFICATION u/s 30 SHOWN AS

कलम ३१ नुसार सारभूत स्वरूपाचे बदल/ वगळलेला भाग — EXCLUDED PART/ SUBSTANTIAL MODIFICATION u/s 31 SHOWN AS

कलम ३१ नुसार दर्शविलेले मंजूर फेरबदल — SANCTIONED MODIFICATION u/s 31 SHOWN AS

## Legend

EXISTING

**Education**
- (E) E1.1 Municipal School
- (E) E1.2 Primary & Secondary School
- (E) E1.3 Special School
- (E) E2.1 College
- (E) E2.2 University/IIT
- (E) E3.1 Other Education

**Health**
- (H) H1.1 Municipal Dispensary/ Health Post
- (H) H1.2 Municipal Hospital
- (H) H1.3 Municipal Maternity Home
- (H) H2.1 Government Hospital
- (H) H3.1 Charitable Dispensary
- (H) H3.2 Private Hospital
- (H) H3.3 Rehabilitation Center
- (H) H3.4 Veterinary Hospital
- (H) H3.5 Other Medical Facilities

**Open Spaces**
- (O) OS1.1 Tank/Pond/Lake
- (O) OS1.2 Promenade
- (O) OS1.3 Beach
- (O) OS1.4 Play Ground
- (O) OS1.5 Garden/Park
- (O) OS2.1 Club/Gymkhana
- (O) OS2.3 Swimming Pool
- (O) OS2.3 Zoo
- (O) OS2.4 Municipal Sports Complex
- (O) OS2.5 Sports Complex/ Stadium
- (O) OS2.6 Recreation Ground
- (O) OS2.7 Green Belt
- (O) OS2.8 Botanical Garden

**Housing**
- (R) R1.1 Municipal Staff Quarters
- (R) R1.2 Police Staff Quarters
- (R) R1.3 Government Staff Quarters
- (R) R1.4 BEST Staff Quarters
- (R) R1.5 Municipal Housing
- (R) R2.1 Rehabilitation & Resettlement

**Public Utility and Facilities**
- (P) PU1.1 Fire Station/ Command Center
- (P) PU2.1 Fuel Station
- (P) PU3.1 Police Station
- (P) PU3.2 Police Chowky
- (P) PU3.3 Correction Facilities
- (P) PU3.4 Police Facilities
- (P) PU3.5 Court
- (P) PU4.1 Post & Telegraph
- (P) PU4.2 Telephone Exchange
- (P) PU4.3 Radio Transmission
- (P) PU4.4 Television Station
- (P) PU4.5 Wireless Station
- (P) PU5.1 Electric Power Plant
- (P) PU5.2 Electricity Transmission & Distribution Facilities
- (P) PU6.1 Service Industrial Estate

**Public Offices**
- (O) OS1.1 Municipal Octroi Naka
- (O) OS1.2 Municipal Printing Press
- (O) OS1.3 Municipal Office
- (O) OS2.1 Government Office
- (O) OS3.1 Other Public Offices

**Social Amenities**
- (S) S4.1 Municipal Retail Market
- (S) S4.2 Retail Market
- (S) S4.3 Wholesale Market
- (S) S4.4 Shopping Center
- (S) S5.1 Beggars Home
- (S) S5.2 Children's Home
- (S) S5.3 Orphanage
- (S) S5.4 Old Age Home
- (S) S5.5 Welfare Center
- (S) S5.6 Women Hostel
- (S) S5.7 Students Hostel
- (S) S5.8 Library
- (S) S5.9 Homeless Shelter
- (S) S6.1 Auditorium
- (S) S6.2 Cinema Theatre
- (S) S6.3 Drama Theatre
- (S) S6.4 Art Gallery
- (S) S6.5 Museum
- (S) S6.6 Open Air Theatre
- (S) S6.7 Aquarium
- (S) S6.8 Public Hall
- (S) S6.9 Planetarium
- (S) S6.1 Hindu Traditional / Electric Crematory
- (S) S4.2 Muslim Cemetery
- (S) S4.3 Christian Cemetery
- (S) S4.4 Buddhist Cemetery
- (S) S4.5 Composite Cemetery
- (S) S4.6 Jewish Cemetery
- (S) S4.7 Tower of Silence
- (S) S4.8 Cemetery Others
- (S) S4.9 Other Social Amenity
- (S) S5.2 Abattoir
- (S) S7.1 Film/ TV Studio

**Municipal Services**
- (M) M5.1 Road Depot
- (M) M5.2 Municipal Chowky
- (M) M5.3 Municipal Facilities
- (M) M5.2.1 Transport Garage
- (M) M5.2.3 Asphalt Plant
- (M) M5.2.4 Municipal Laboratory
- (M) M5.2.5 Municipal Workshop
- (M) M5.2.6 Municipal Laundry
- (M) M5.3.1 Solid Waste Management Facilities
- (M) M5.3.2 Landfill Sites
- (M) M5.4.1 Sewage Treatment Plant / Facilities
- (M) M5.4.3 Sewage Pumping Station
- (M) M5.5.1 Reservoir
- (M) M5.5.2 Water Pumping Station
- (M) M5.5.3 Drama Theatre
- (M) M5.5.4 Water Trunk Main/Acquedut
- (M) M5.5.5 Hydraulic Engineering Department Facilities
- (M) M5.6.1 Storm Water Pumping Station

**Primary Activities**
- (P) P1.1 Fish & Net Drying Yard
- (P) P1.2 Fish Cold Storage/Godown/ Fishing Related Industries
- (P) P2.1 Dhobi Ghat
- (P) P3.1 Cattle Pound/ Dairy
- (P) P4.1 Dairy

**Transportation**
- (T) T1.1 Truck Terminus
- (T) T1.2 State Transport Depot
- (T) T1.3 Regional Transport Office
- (T) T1.4 BEST Bus Facilities
- (T) T1.6 Parking Lot
- (T) T1.6 (PT) Public Parking Lot
- (T) T2.1 Water Transport Terminal
- (T) T2.2 Jetty
- (T) T3.1 Airport/Heliport
- (T) T4.1 Railway Station
- (T) T4.2 Railway Terminus
- (T) T4.3 Railway Yards/Yards Facilities (including Tracks)
- (T) T4.4 Metro/Mono Rail Carshed
- (T) T4.5 Intermodal Transport Terminus

**Amenity Plot**
- (A) AM Amenity Plot

Policy Note:
The word used on Plan/Report/DCPR as "designated" for the purpose of showing respective existing facilities/ amenities shall be read as "zoned" to "Existing". So the prefix "D" at all the places shall be replaced by prefix "E" eg DE, DOS, DSA etc. shall be changed to EE, EOS, ESA etc.

**RESERVATIONS**

**Education**
- (E) RE1.1 Municipal School
- (E) RE1.2 Primary/ Secondary School
- (E) RE1.3 Special School
- (E) RE2.1 Higher Education
- (E) RE3.1 Other Education
- (E) RE4.1 Urban Planning Institute
- (E) RE4.2 Medical Institute
- (E) RE4.3 Financial Institute
- (E) RE4.4 Other Institute

**Health**
- (H) RH1.1 Municipal Dispensary/ Health Post
- (H) RH1.2 Hospital
- (H) RH1.3 Municipal Maternity Home
- (H) RH3.1 Rehabilitation Center
- (H) RH3.4 Veterinary Hospital

**Open Space**
- (O) ROS1.2 Promenade
- (O) ROS1.4 Play Ground
- (O) ROS 1.5 Garden/ Park
- (O) ROS2.1 Club/Gymkhana
- (O) ROS2.2 Swimming Pool
- (O) ROS2.3 Zoo
- (O) ROS2.4 Municipal Sports Complex
- (O) ROS2.5 Sports Complex / Stadium
- (O) ROS2.7 Green Belt
- (O) ROS2.8 Botanical Garden

**Housing**
- (R) RR1.1 Municipal Staff Quarters
- (R) RR1.2 Police Staff Quarters
- (R) RR1.3 Government Staff Quarters
- (R) RR1.5 Municipal Housing
- (R) RR1.6 Police Housing
- (R) RR1.7 Government Housing
- (R) RR2.1 Rehabilitation & Resettlement
- (R) RR2.2 Affordable Rental Housing
- (R) RR3.1 Koli Housing

**Public Utility & Facilities**
- (P) RPU1.1 Fire Station
- (P) RPU2.1 Fuel Station
- (P) RPU3.1 Police Station
- (P) RPU3.2 Police Chowky
- (P) RPU3.3 Correction Facilities
- (P) RPU3.4 Police Facilities
- (P) RPU3.5 Court
- (P) RPU6.1 Post & Telegraph
- (P) RPU6.1 Electricity Transmission & Distribution Facilities
- (P) RPU6.1 Service Industrial Estate

**Public Offices**
- (O) RO1.3 Municipal Office
- (O) RO2.1 Government Office
- (O) RO3.1 Disaster Management Facilities

**Social Amenities**
- (S) RSA1.1 Municipal Market With Vending Zone
- (S) RSA1.2 Retail Market With Vending Zone
- (S) RSA2.1 Multipurpose Community Centre
- (S) RSA2.7 Students Hostel
- (S) RSA2.9 Homeless Shelter
- (S) RSA3.3 Cultural Centre/Drama Theatre/ Theatre
- (S) RSA3.5 Museum
- (S) RSA3.6 Art Gallery
- (S) RSA3.7 Leisure Park
- (S) RSA4.8 Cemetery
- (S) RSA 4.9 Old Age Home
- (S) RSA5.1 Exhibition Centre
- (S) RSA5.2 Multipurpose Housing for Working Women
- (S) RSA6.1 Care Centre
- (S) RSA6.2 Adhar Kendra With Skill Development Centre
- (S) RSA6.3 Public Convenience
- (S) RSA7.1 Film/ TV Studio
- (S) RSA8.1 Animal Shelter

**Municipal Services**
- (M) RMS1.1 Road Depot
- (M) RMS1.2 Municipal Chowky
- (M) RMS1.3 Municipal Facilities
- (M) RMS2.1 Transport Garage
- (M) RMS3.1 Solid Waste Management Facilities
- (M) RMS3.2 Landfill Site
- (M) RMS3.3 Scrap Yard
- (M) RMS.4.1 Sewage Treatment Plant /Facilities
- (M) RMS4.3 Sewage Pumping Station
- (M) RMS5.1 Reservoir
- (M) RMS5.2 Water Pumping Station
- (M) RMS5.3 Water Treatment Plant
- (M) RMS5.5 Hydraulic Engineering Department Facilities
- (M) RMS6.1 Storm Water Pumping Station

**Primary Activity**
- (P) RP1.1 Fish & Net Drying Yard
- (P) RP2.1 Dhobi Ghat
- (P) RP3.1 Cattle Pound

**Transportation**
- (T) RT1.1 Truck Terminus
- (T) RT1.2 State Transport Depot
- (T) RT1.4 Best Bus Facilities
- (T) RT1.6 Parking Lot
- (T) RT2.1 Water Transport Terminal
- (T) RT2.2 Jetty
- (T) RT3.1 Metro / Mono Rail Carshed

**Amenity Plot**
- (A) RAM Amenity Plot

- Koliwadi
- Gaothan
- Water Supply Tunnel Shaft

**Land Use Zones**
- R Residential
- C Commercial
- I Industrial
- NO2 No Development Zone
- NA Natural Areas
- NW Natural Water Course
- PO2 Port Operational Zone
- PWP/PZ Port's Water Front Development Zone
- SDZ-I Special Development Zone-I
- SDZ-II Special Development Zone-II
- G-Z Green Zone
- SDZ Special Development Zone

**Road**
- Existing
- Proposed
- Road
- Road Widening
- Railway Track/Stations
- Metro Rail Line 1/ Stations
- Metro Rail Line 2 - 9/ Stations
- Mono Rail Alignment/ Stations
- Traffic Island

**Areas Under Regulatory Framework**
- High Tide Line (HTL)
- CRZ Buffer
- Archeological Survey of India Monument
- 100 meter Prohibited Area
- 200 meter Prohibited Area
- Fort

**Other**
- High Voltage Line
- Buffer for River/Nalla/Creek
- Buffer for High Voltage Line
- Buffer for Railway
- Buffer for Highway
- Town Planning Scheme Boundary
- Property (CTS / CS / FP No)
- Area Under SPA
- Village/Division Boundary
- Ward Boundary
- Layout R.G.

GRID KEYMAP

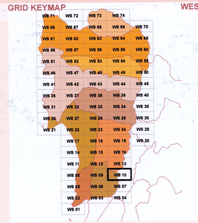

WESTERN SUBURBS

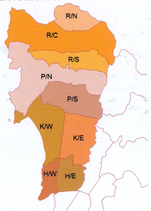


GREATER MUMBAI

Scale 1:4000

Meters
0 40 80 120 160 200
0 5 10 15 20 25

बृहन्मुंबई महानगरपालिका
Municipal Corporation of Greater Mumbai

Town Planning Officer (नगर रचना अधिकारी) | Chief Engineer (DP) (प्रमुख अभियंता (वि.नि.)) | Municipal Commissioner (महानगरपालिका आयुक्त)

## विकास योजना - २०३४ बृहन्मुंबई

महाराष्ट्र शासनाने महाराष्ट्र प्रादेशिक व नगररचना अधिनियम १९६६ च्या कलम ३१(१) अन्वये शासन अधिसूचना क्र. टीपीबी-४३१७/६२९/प्र.क्र.११८/२०१७/विनि/नबि-११ दिनांक ८ मे २०१८ अन्वये मंजूर केलेली योजना

## DEVELOPMENT PLAN- 2034 OF GREATER MUMBAI

SANCTIONED BY GOVT. OF MAHARASHTRA U/S 31(1) OF MR & TP ACT, 1966 VIDE NOTIFICATION NO. TPB-4317/629/CR-118/2017/DP/UD-11 DATED 08TH MAY 2018

URBAN DEVELOPMENT DEPTT. MANTRALAYA, MUMBAI - 32

Deputy Secretary
Urban Development Deptt.
Mantralaya, Mumbai - 32